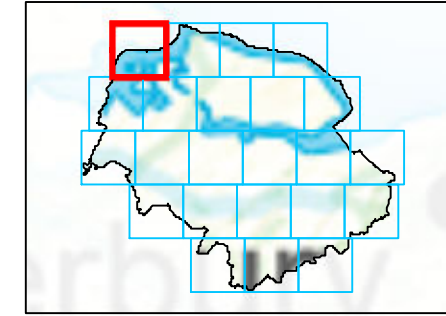











Key Plan



Legend

-  Swale Borough
- Environment Agency defence**
-  Bridge abutment
-  Demountable defence
-  Embankment
-  Flood gate
-  High Ground
-  Wall

Notes

Environment Agency defences are shown with a standard of protection which is against a 5% AEP event or more. Man-made and natural defences which may arise, for instance due to the presence of naturally high ground adjacent to a settlement, have been considered.



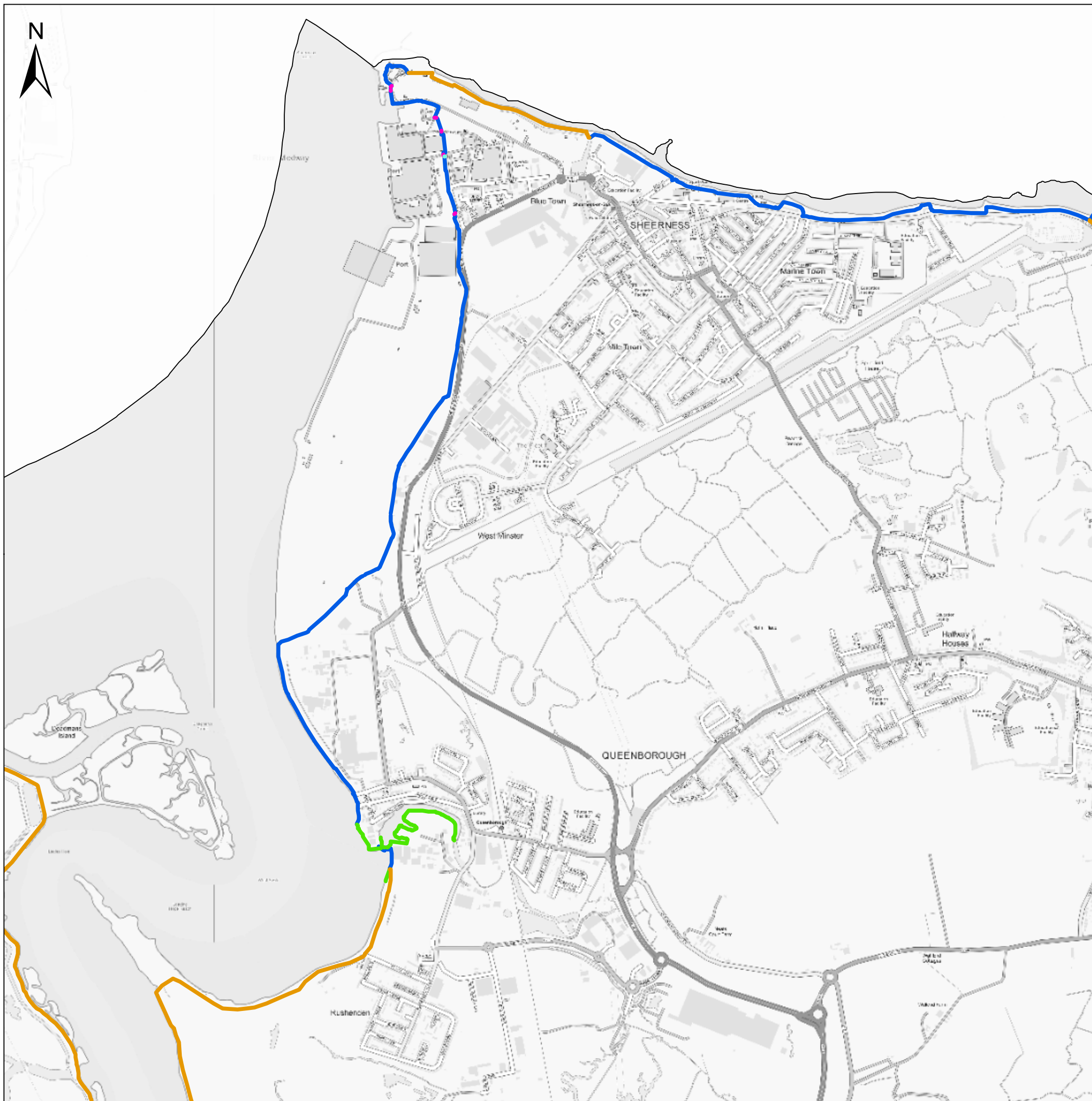
Contains Ordnance Survey data © Crown copyright and database right 2019. Contains public sector information licensed under the Open Government Licence v3.0.

SWALE BOROUGH COUNCIL

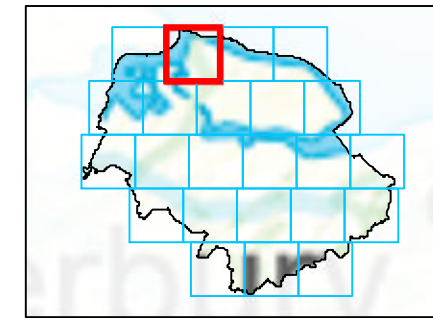
SFRA: APPENDIX H - ENVIRONMENT AGENCY FLOOD DEFENCE TYPE

This document is the property of Jeremy Benn Associates Ltd. It shall not be reproduced in whole or in part, nor disclosed to a third party, without the permission of Jeremy Benn Associates Ltd.





Key Plan



Legend

- Swale Borough
- Environment Agency defence**
- Bridge abutment
- Demountable defence
- Embankment
- Flood gate
- High Ground
- Wall

Notes

Environment Agency defences are shown with a standard of protection which is against a 5% AEP event or more. Man-made and natural defences which may arise, for instance due to the presence of naturally high ground adjacent to a settlement, have been considered.



Contains Ordnance Survey data © Crown copyright and database right 2019. Contains public sector information licensed under the Open Government Licence v3.0.

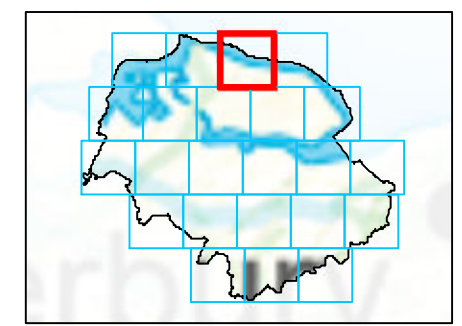
SWALE BOROUGH COUNCIL SFRA: APPENDIX H - ENVIRONMENT AGENCY FLOOD DEFENCE TYPE

This document is the property of Jeremy Benn Associates Ltd. It shall not be reproduced in whole or in part, nor disclosed to a third party, without the permission of Jeremy Benn Associates Ltd.












Key Plan



Legend

-  Swale Borough
- Environment Agency defence**
-  Bridge abutment
-  Demountable defence
-  Embankment
-  Flood gate
-  High Ground
-  Wall

Notes

Environment Agency defences are shown with a standard of protection which is against a 5% AEP event or more. Man-made and natural defences which may arise, for instance due to the presence of naturally high ground adjacent to a settlement, have been considered.



Contains Ordnance Survey data © Crown copyright and database right 2019. Contains public sector information licensed under the Open Government Licence v3.0.

SWALE BOROUGH COUNCIL

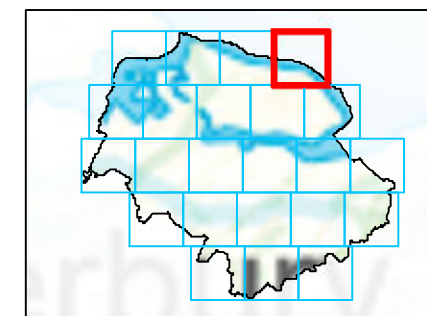
SFRA: APPENDIX H - ENVIRONMENT AGENCY FLOOD DEFENCE TYPE

This document is the property of Jeremy Benn Associates Ltd. It shall not be reproduced in whole or in part, nor disclosed to a third party, without the permission of Jeremy Benn Associates Ltd.












Key Plan



Legend

-  Swale Borough
- Environment Agency defence**
-  Bridge abutment
-  Demountable defence
-  Embankment
-  Flood gate
-  High Ground
-  Wall

Notes

Environment Agency defences are shown with a standard of protection which is against a 5% AEP event or more. Man-made and natural defences which may arise, for instance due to the presence of naturally high ground adjacent to a settlement, have been considered.

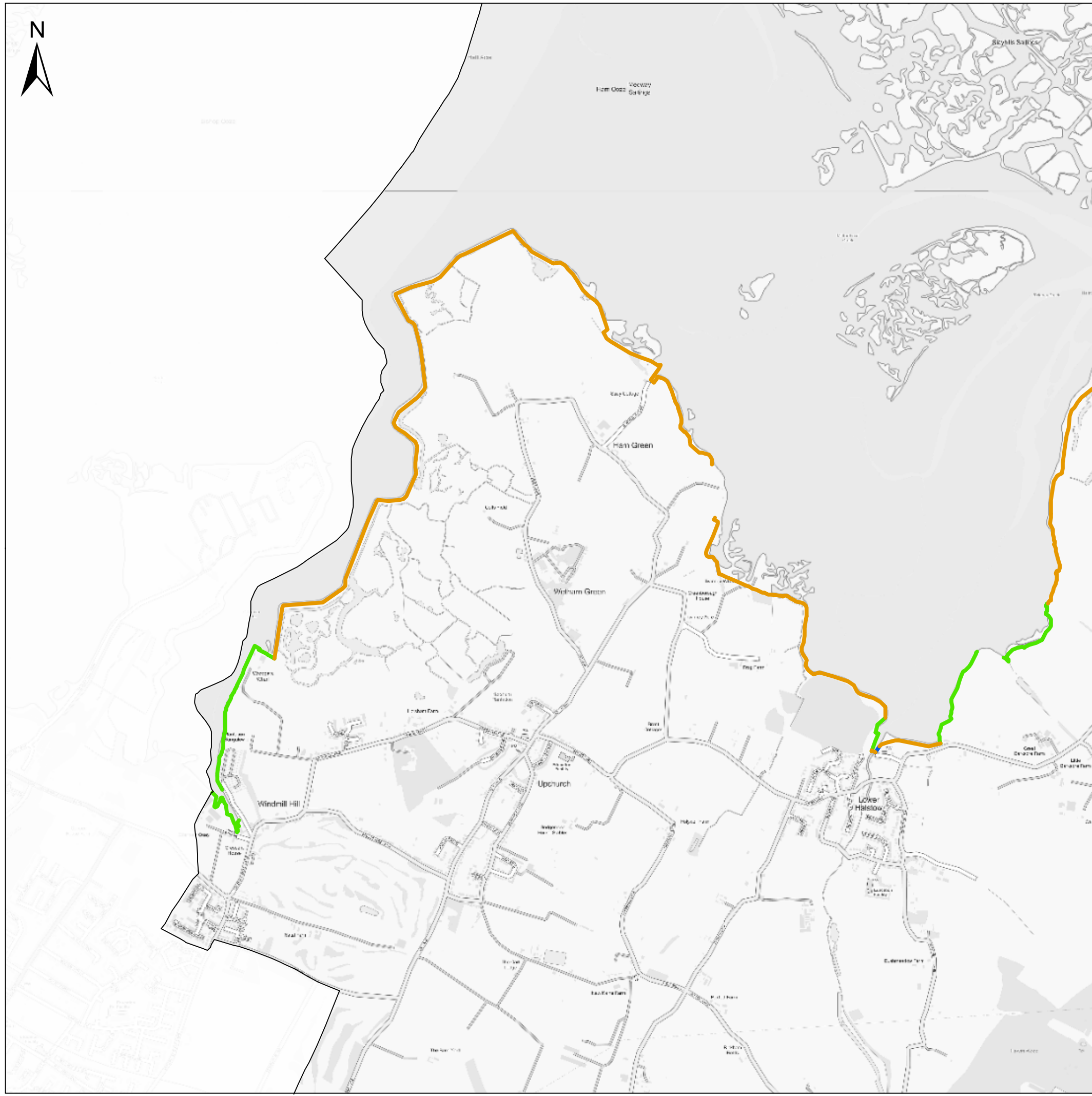


Contains Ordnance Survey data © Crown copyright and database right 2019. Contains public sector information licensed under the Open Government Licence v3.0.

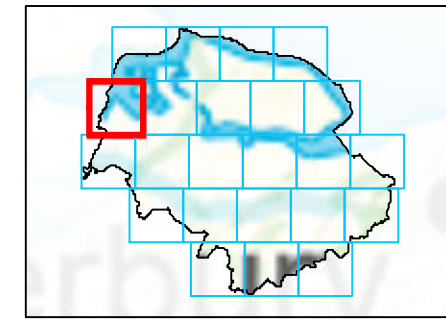
SWALE BOROUGH COUNCIL SFRA: APPENDIX H - ENVIRONMENT AGENCY FLOOD DEFENCE TYPE

This document is the property of Jeremy Benn Associates Ltd. It shall not be reproduced in whole or in part, nor disclosed to a third party, without the permission of Jeremy Benn Associates Ltd.












Key Plan



Legend

-  Swale Borough
- Environment Agency defence**
-  Bridge abutment
-  Demountable defence
-  Embankment
-  Flood gate
-  High Ground
-  Wall

Notes

Environment Agency defences are shown with a standard of protection which is against a 5% AEP event or more. Man-made and natural defences which may arise, for instance due to the presence of naturally high ground adjacent to a settlement, have been considered.



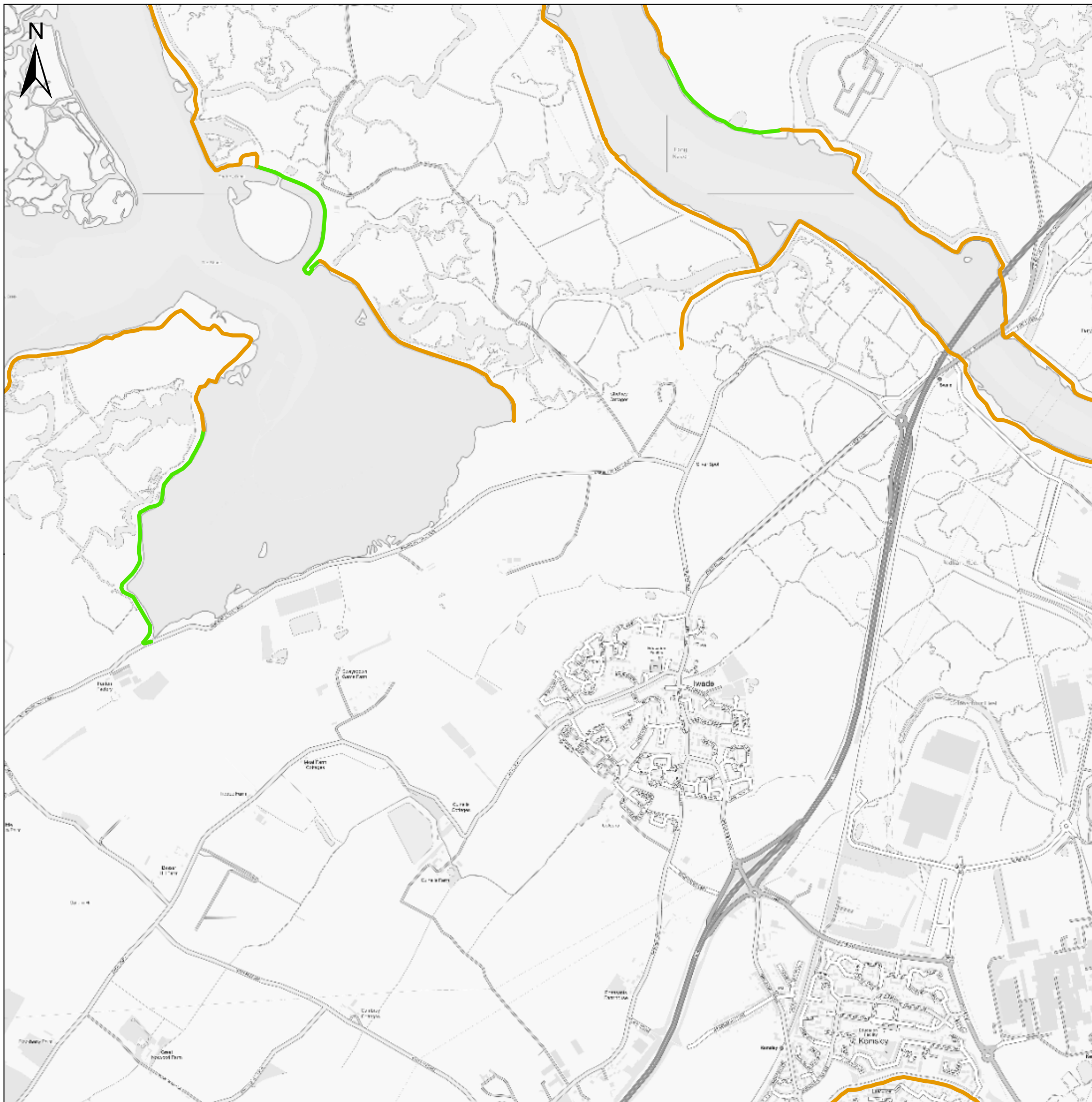
Contains Ordnance Survey data © Crown copyright and database right 2019. Contains public sector information licensed under the Open Government Licence v3.0.

SWALE BOROUGH COUNCIL

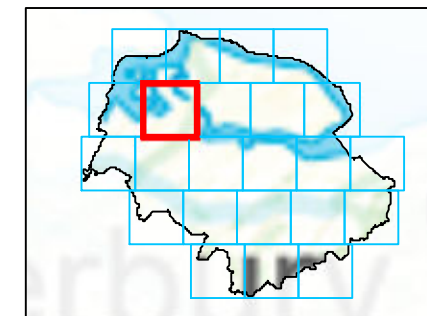
SFRA: APPENDIX H - ENVIRONMENT AGENCY FLOOD DEFENCE TYPE

This document is the property of Jeremy Benn Associates Ltd. It shall not be reproduced in whole or in part, nor disclosed to a third party, without the permission of Jeremy Benn Associates Ltd.





Key Plan



Legend

- Swale Borough
- Environment Agency defence**
- Bridge abutment
- Demountable defence
- Embankment
- Flood gate
- High Ground
- Wall

Notes

Environment Agency defences are shown with a standard of protection which is against a 5% AEP event or more. Man-made and natural defences which may arise, for instance due to the presence of naturally high ground adjacent to a settlement, have been considered.

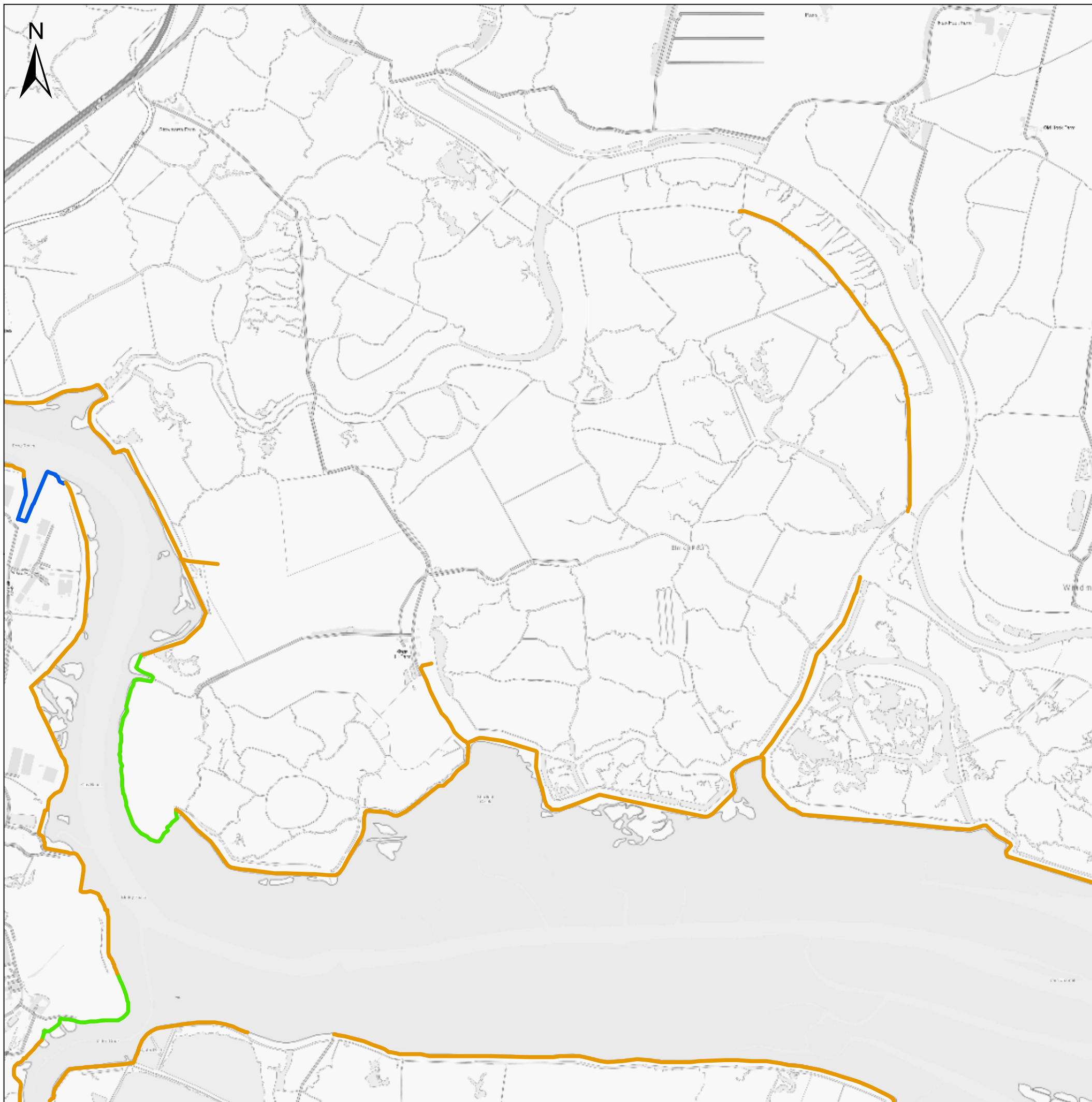


Contains Ordnance Survey data © Crown copyright and database right 2019. Contains public sector information licensed under the Open Government Licence v3.0.

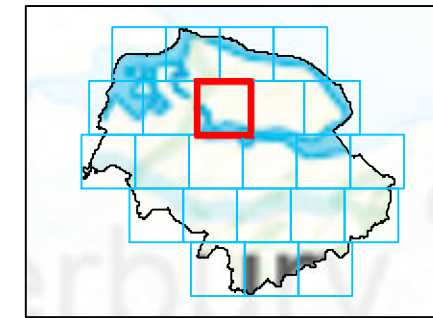
SWALE BOROUGH COUNCIL SFRA: APPENDIX H - ENVIRONMENT AGENCY FLOOD DEFENCE TYPE

This document is the property of Jeremy Benn Associates Ltd. It shall not be reproduced in whole or in part, nor disclosed to a third party, without the permission of Jeremy Benn Associates Ltd.












Key Plan



Legend

-  Swale Borough
- Environment Agency defence**
-  Bridge abutment
-  Demountable defence
-  Embankment
-  Flood gate
-  High Ground
-  Wall

Notes

Environment Agency defences are shown with a standard of protection which is against a 5% AEP event or more. Man-made and natural defences which may arise, for instance due to the presence of naturally high ground adjacent to a settlement, have been considered.

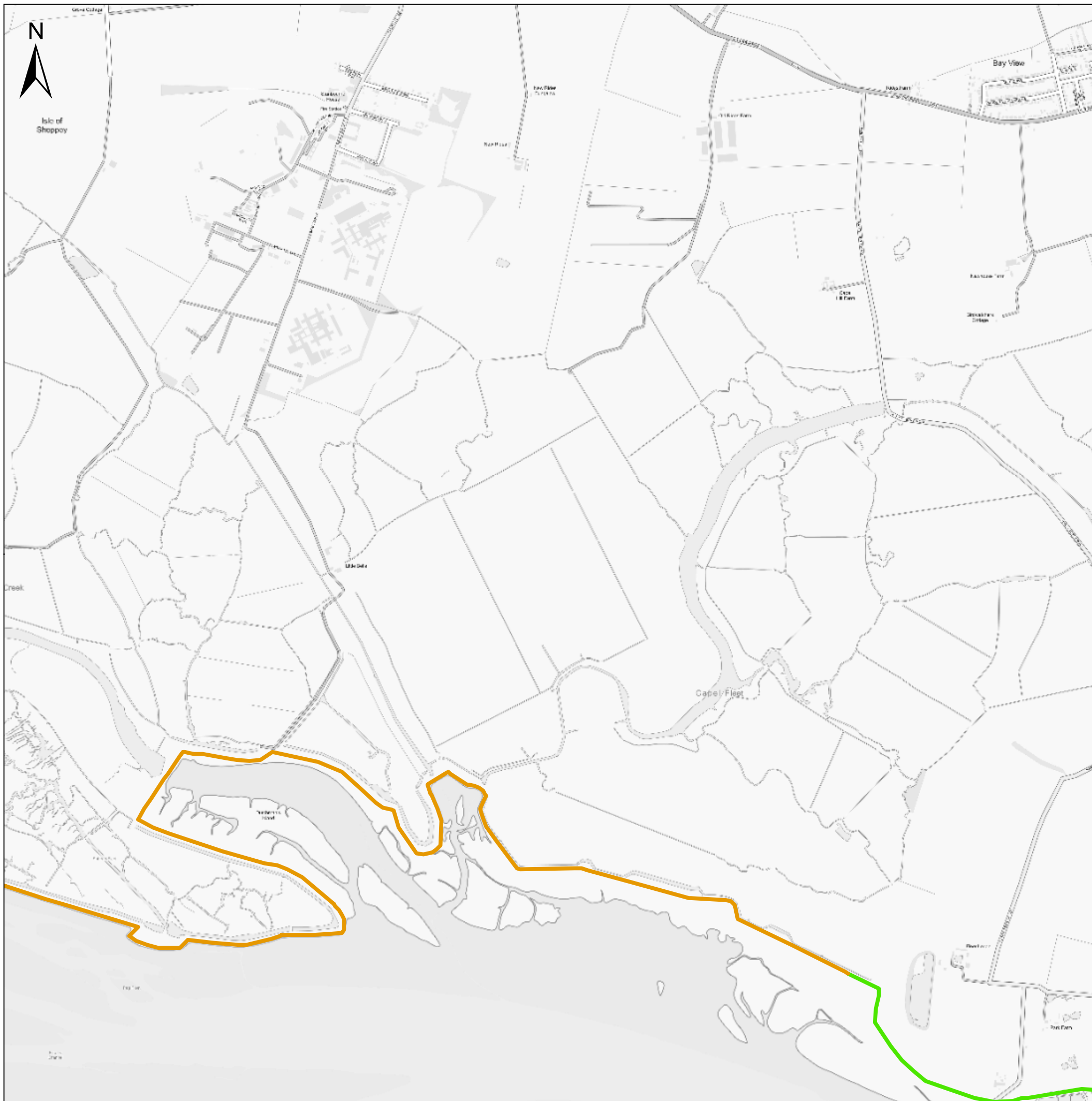


Contains Ordnance Survey data © Crown copyright and database right 2019. Contains public sector information licensed under the Open Government Licence v3.0.

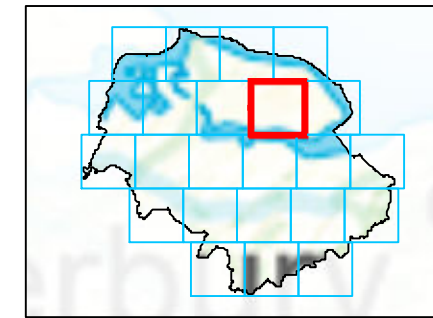
SWALE BOROUGH COUNCIL SFRA: APPENDIX H - ENVIRONMENT AGENCY FLOOD DEFENCE TYPE

This document is the property of Jeremy Benn Associates Ltd. It shall not be reproduced in whole or in part, nor disclosed to a third party, without the permission of Jeremy Benn Associates Ltd.












Key Plan



Legend

-  Swale Borough
- Environment Agency defence**
-  Bridge abutment
-  Demountable defence
-  Embankment
-  Flood gate
-  High Ground
-  Wall

Notes

Environment Agency defences are shown with a standard of protection which is against a 5% AEP event or more. Man-made and natural defences which may arise, for instance due to the presence of naturally high ground adjacent to a settlement, have been considered.



Contains Ordnance Survey data © Crown copyright and database right 2019. Contains public sector information licensed under the Open Government Licence v3.0.

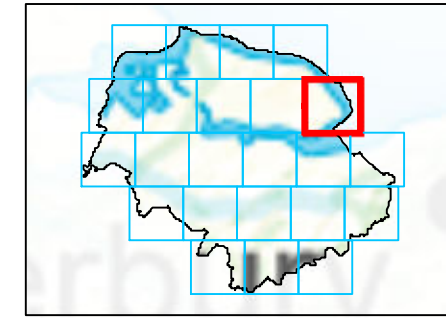
SWALE BOROUGH COUNCIL SFRA: APPENDIX H - ENVIRONMENT AGENCY FLOOD DEFENCE TYPE

This document is the property of Jeremy Benn Associates Ltd. It shall not be reproduced in whole or in part, nor disclosed to a third party, without the permission of Jeremy Benn Associates Ltd.





Key Plan



Legend

- Swale Borough
- Environment Agency defence**
- Bridge abutment
- Demountable defence
- Embankment
- Flood gate
- High Ground
- Wall

Notes

Environment Agency defences are shown with a standard of protection which is against a 5% AEP event or more. Man-made and natural defences which may arise, for instance due to the presence of naturally high ground adjacent to a settlement, have been considered.



Contains Ordnance Survey data © Crown copyright and database right 2019. Contains public sector information licensed under the Open Government Licence v3.0.

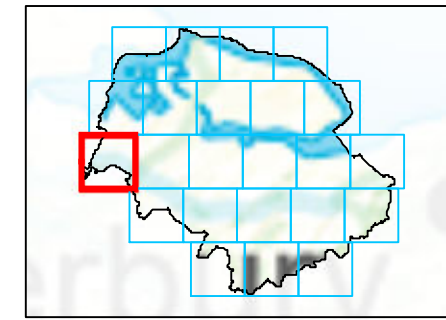
SWALE BOROUGH COUNCIL
SFRA: APPENDIX H - ENVIRONMENT AGENCY
FLOOD DEFENCE TYPE

This document is the property of Jeremy Benn Associates Ltd. It shall not be reproduced in whole or in part, nor disclosed to a third party, without the permission of Jeremy Benn Associates Ltd.












Key Plan



Legend

-  Swale Borough
- Environment Agency defence**
-  Bridge abutment
-  Demountable defence
-  Embankment
-  Flood gate
-  High Ground
-  Wall

Notes

Environment Agency defences are shown with a standard of protection which is against a 5% AEP event or more. Man-made and natural defences which may arise, for instance due to the presence of naturally high ground adjacent to a settlement, have been considered.

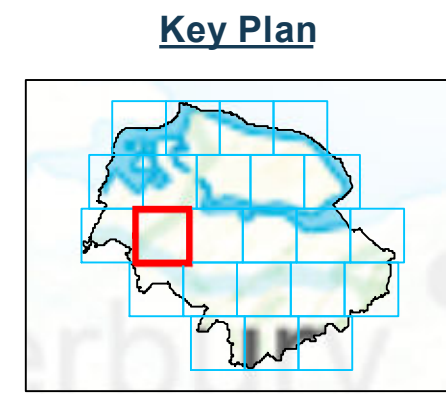


Contains Ordnance Survey data © Crown copyright and database right 2019. Contains public sector information licensed under the Open Government Licence v3.0.

SWALE BOROUGH COUNCIL
SFRA: APPENDIX H - ENVIRONMENT AGENCY
FLOOD DEFENCE TYPE

This document is the property of Jeremy Benn Associates Ltd. It shall not be reproduced in whole or in part, nor disclosed to a third party, without the permission of Jeremy Benn Associates Ltd.





- ### Legend
- Swale Borough
 - Environment Agency defence**
 - Bridge abutment
 - Demountable defence
 - Embankment
 - Flood gate
 - High Ground
 - Wall

Notes

Environment Agency defences are shown with a standard of protection which is against a 5% AEP event or more. Man-made and natural defences which may arise, for instance due to the presence of naturally high ground adjacent to a settlement, have been considered.

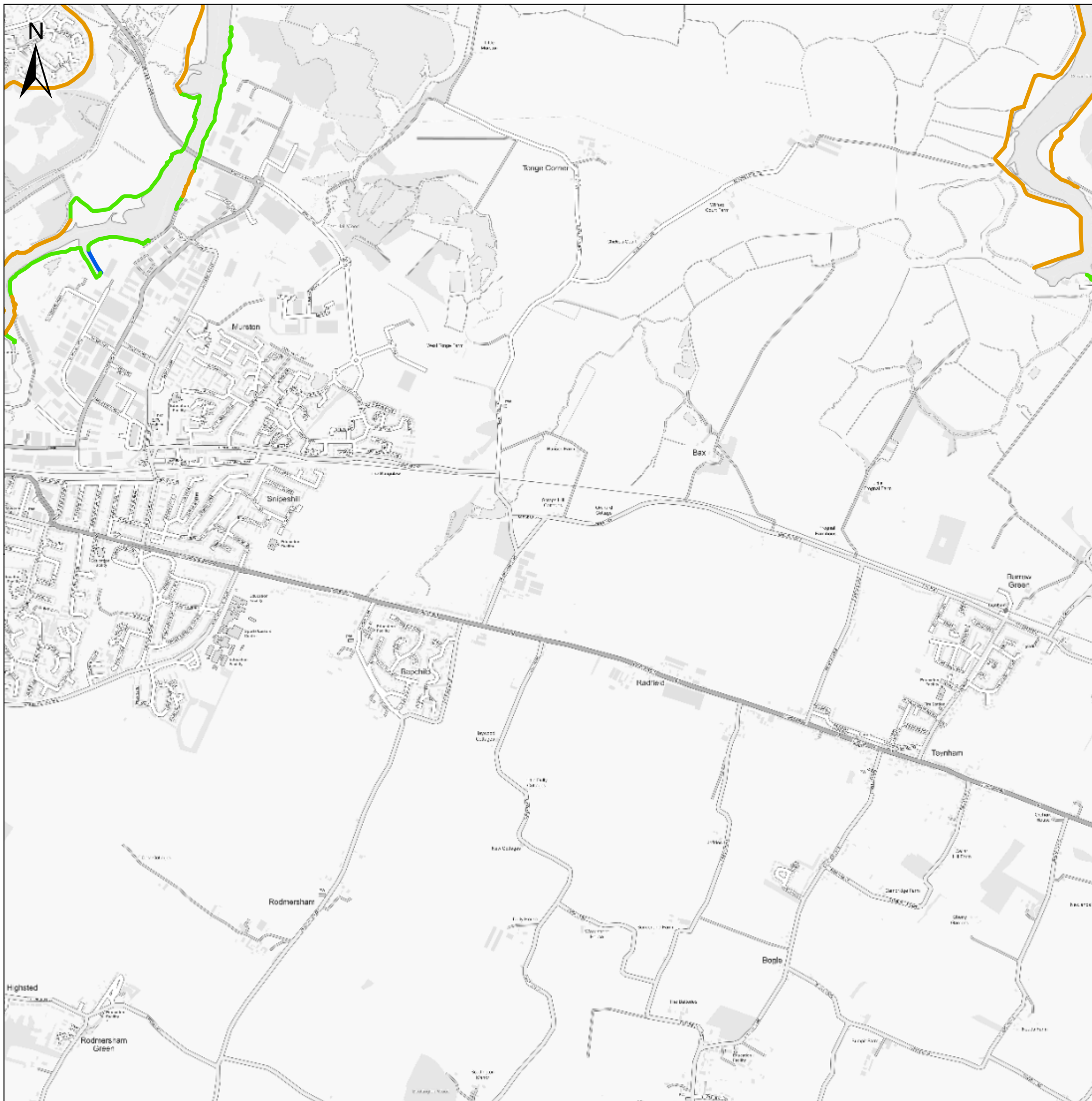


Contains Ordnance Survey data © Crown copyright and database right 2019. Contains public sector information licensed under the Open Government Licence v3.0.

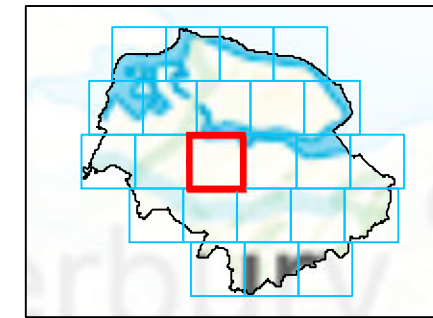
SWALE BOROUGH COUNCIL SFRA: APPENDIX H - ENVIRONMENT AGENCY FLOOD DEFENCE TYPE

This document is the property of Jeremy Benn Associates Ltd. It shall not be reproduced in whole or in part, nor disclosed to a third party, without the permission of Jeremy Benn Associates Ltd.












Key Plan



Legend

-  Swale Borough
- Environment Agency defence**
-  Bridge abutment
-  Demountable defence
-  Embankment
-  Flood gate
-  High Ground
-  Wall

Notes

Environment Agency defences are shown with a standard of protection which is against a 5% AEP event or more. Man-made and natural defences which may arise, for instance due to the presence of naturally high ground adjacent to a settlement, have been considered.

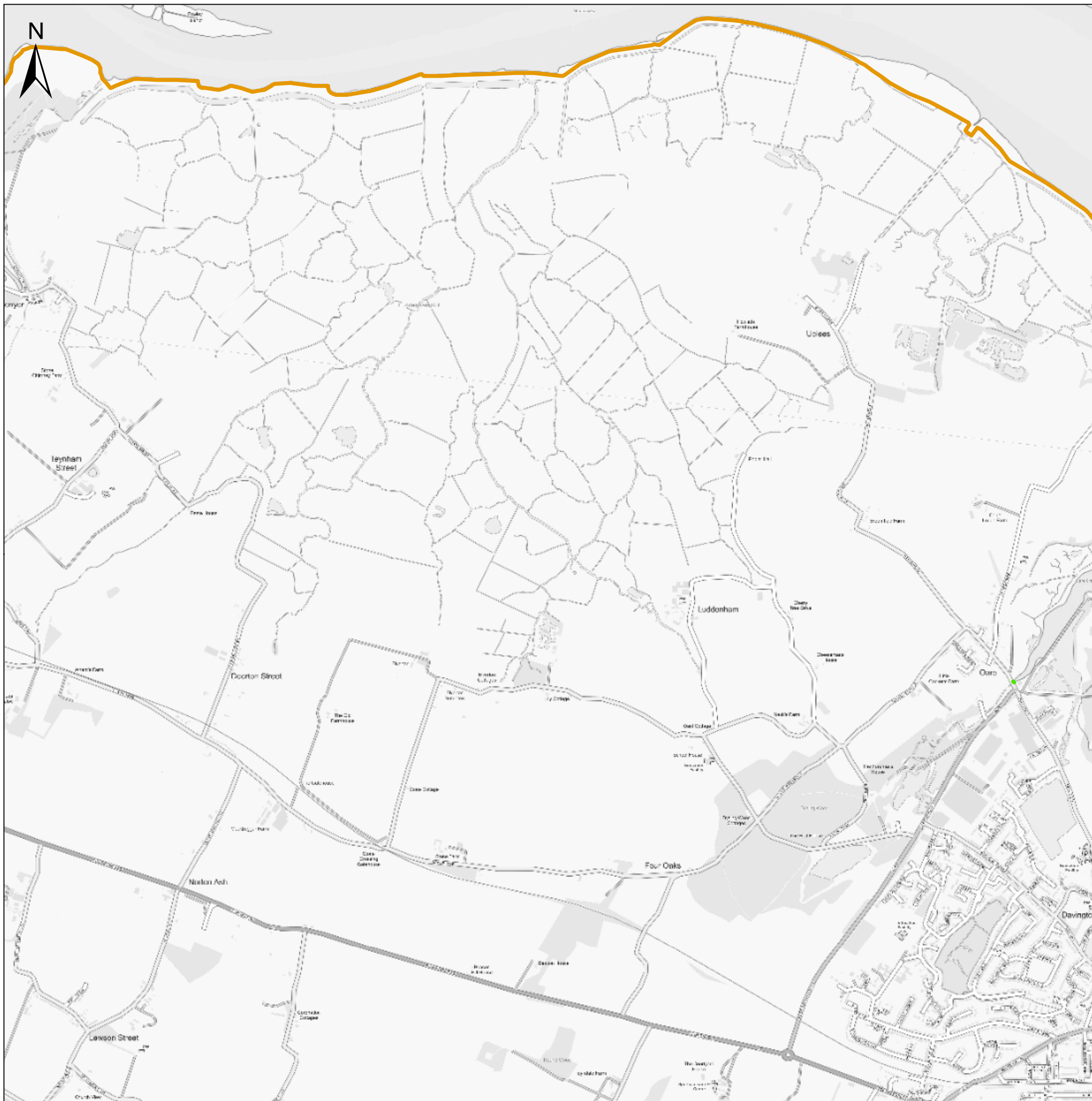


Contains Ordnance Survey data © Crown copyright and database right 2019. Contains public sector information licensed under the Open Government Licence v3.0.

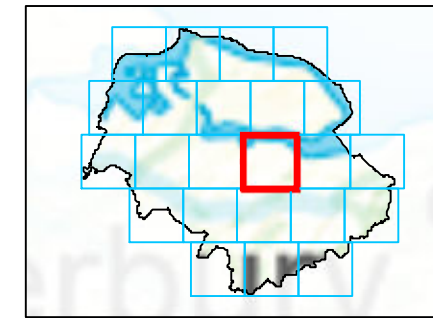
SWALE BOROUGH COUNCIL SFRA: APPENDIX H - ENVIRONMENT AGENCY FLOOD DEFENCE TYPE

This document is the property of Jeremy Benn Associates Ltd. It shall not be reproduced in whole or in part, nor disclosed to a third party, without the permission of Jeremy Benn Associates Ltd.





Key Plan



Legend

- Swale Borough
- Environment Agency defence**
- Bridge abutment
- Demountable defence
- Embankment
- Flood gate
- High Ground
- Wall

Notes

Environment Agency defences are shown with a standard of protection which is against a 5% AEP event or more. Man-made and natural defences which may arise, for instance due to the presence of naturally high ground adjacent to a settlement, have been considered.

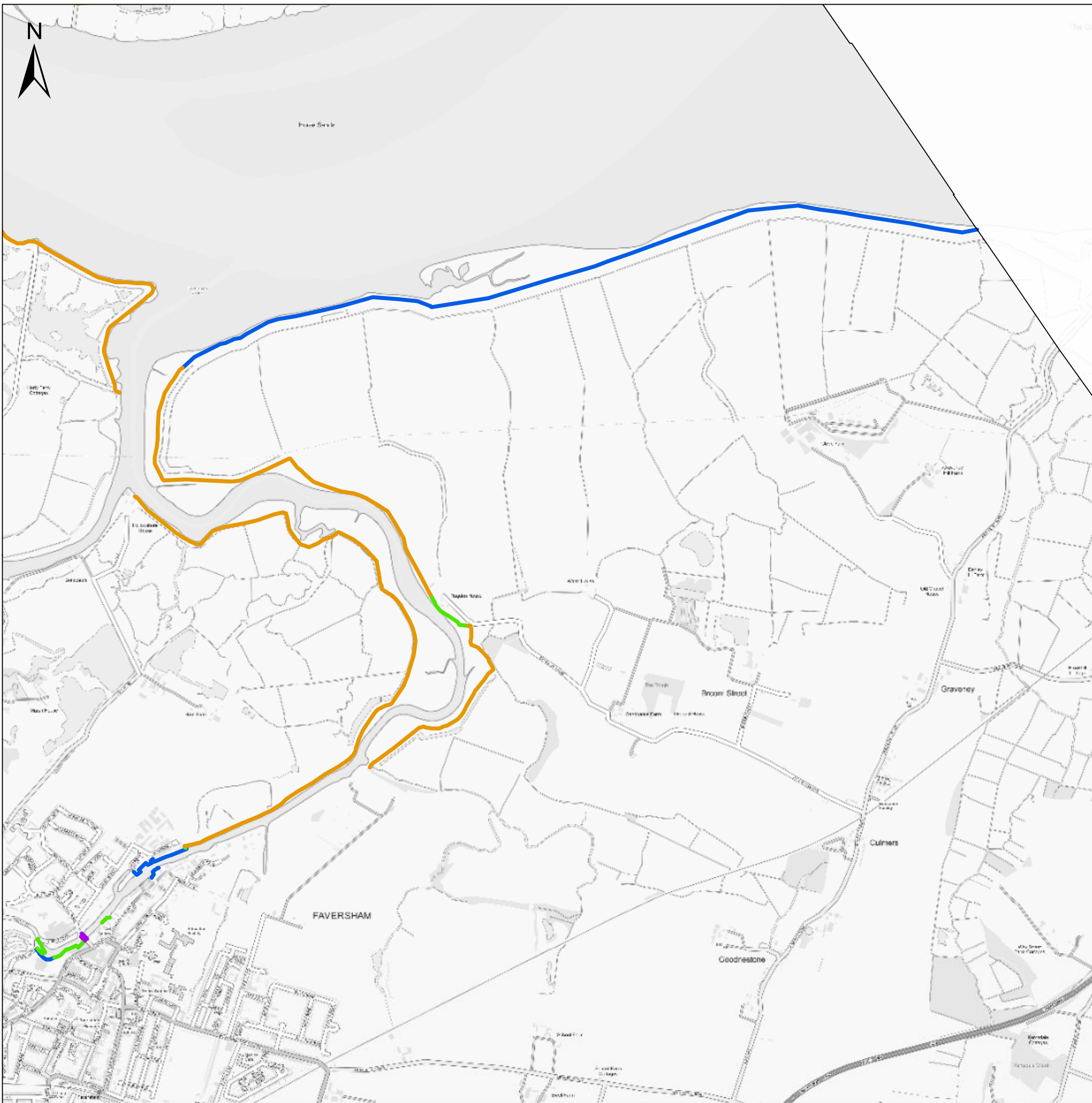


Contains Ordnance Survey data © Crown copyright and database right 2019. Contains public sector information licensed under the Open Government Licence v3.0.

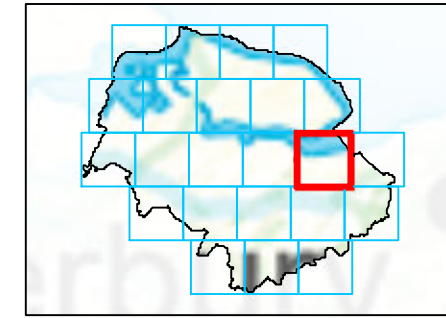
SWALE BOROUGH COUNCIL SFRA: APPENDIX H - ENVIRONMENT AGENCY FLOOD DEFENCE TYPE

This document is the property of Jeremy Benn Associates Ltd. It shall not be reproduced in whole or in part, nor disclosed to a third party, without the permission of Jeremy Benn Associates Ltd.












Key Plan



Legend

-  Swale Borough
- Environment Agency defence**
-  Bridge abutment
-  Demountable defence
-  Embankment
-  Flood gate
-  High Ground
-  Wall

Notes

Environment Agency defences are shown with a standard of protection which is against a 5% AEP event or more. Man-made and natural defences which may arise, for instance due to the presence of naturally high ground adjacent to a settlement, have been considered.



Contains Ordnance Survey data © Crown copyright and database right 2019. Contains public sector information licensed under the Open Government Licence v3.0.

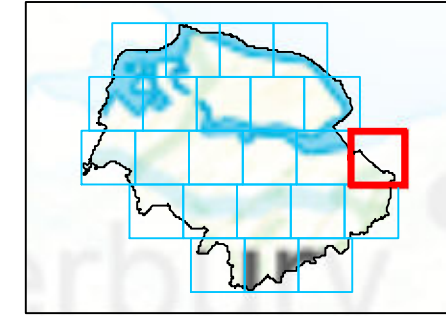
SWALE BOROUGH COUNCIL SFRA: APPENDIX H - ENVIRONMENT AGENCY FLOOD DEFENCE TYPE

This document is the property of Jeremy Benn Associates Ltd. It shall not be reproduced in whole or in part, nor disclosed to a third party, without the permission of Jeremy Benn Associates Ltd.












Key Plan



Legend

-  Swale Borough
- Environment Agency defence**
-  Bridge abutment
-  Demountable defence
-  Embankment
-  Flood gate
-  High Ground
-  Wall

Notes

Environment Agency defences are shown with a standard of protection which is against a 5% AEP event or more. Man-made and natural defences which may arise, for instance due to the presence of naturally high ground adjacent to a settlement, have been considered.



Contains Ordnance Survey data © Crown copyright and database right 2019. Contains public sector information licensed under the Open Government Licence v3.0.

SWALE BOROUGH COUNCIL

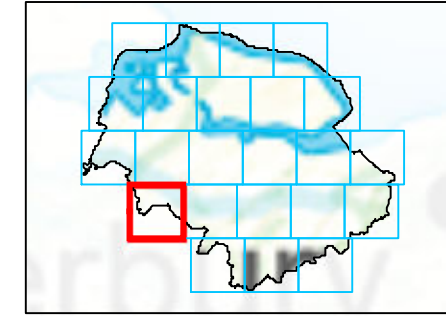
SFRA: APPENDIX H - ENVIRONMENT AGENCY FLOOD DEFENCE TYPE

This document is the property of Jeremy Benn Associates Ltd. It shall not be reproduced in whole or in part, nor disclosed to a third party, without the permission of Jeremy Benn Associates Ltd.





Key Plan



Legend

- Swale Borough
- Environment Agency defence**
- Bridge abutment
- Demountable defence
- Embankment
- Flood gate
- High Ground
- Wall

Notes

Environment Agency defences are shown with a standard of protection which is against a 5% AEP event or more. Man-made and natural defences which may arise, for instance due to the presence of naturally high ground adjacent to a settlement, have been considered.



Contains Ordnance Survey data © Crown copyright and database right 2019. Contains public sector information licensed under the Open Government Licence v3.0.

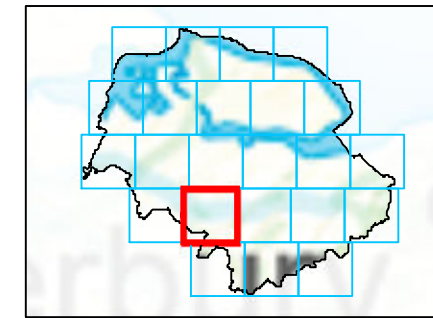
SWALE BOROUGH COUNCIL
SFRA: APPENDIX H - ENVIRONMENT AGENCY
FLOOD DEFENCE TYPE

This document is the property of Jeremy Benn Associates Ltd. It shall not be reproduced in whole or in part, nor disclosed to a third party, without the permission of Jeremy Benn Associates Ltd.





Key Plan



Legend

- Swale Borough
- Environment Agency defence**
- Bridge abutment
- Demountable defence
- Embankment
- Flood gate
- High Ground
- Wall

Notes

Environment Agency defences are shown with a standard of protection which is against a 5% AEP event or more. Man-made and natural defences which may arise, for instance due to the presence of naturally high ground adjacent to a settlement, have been considered.

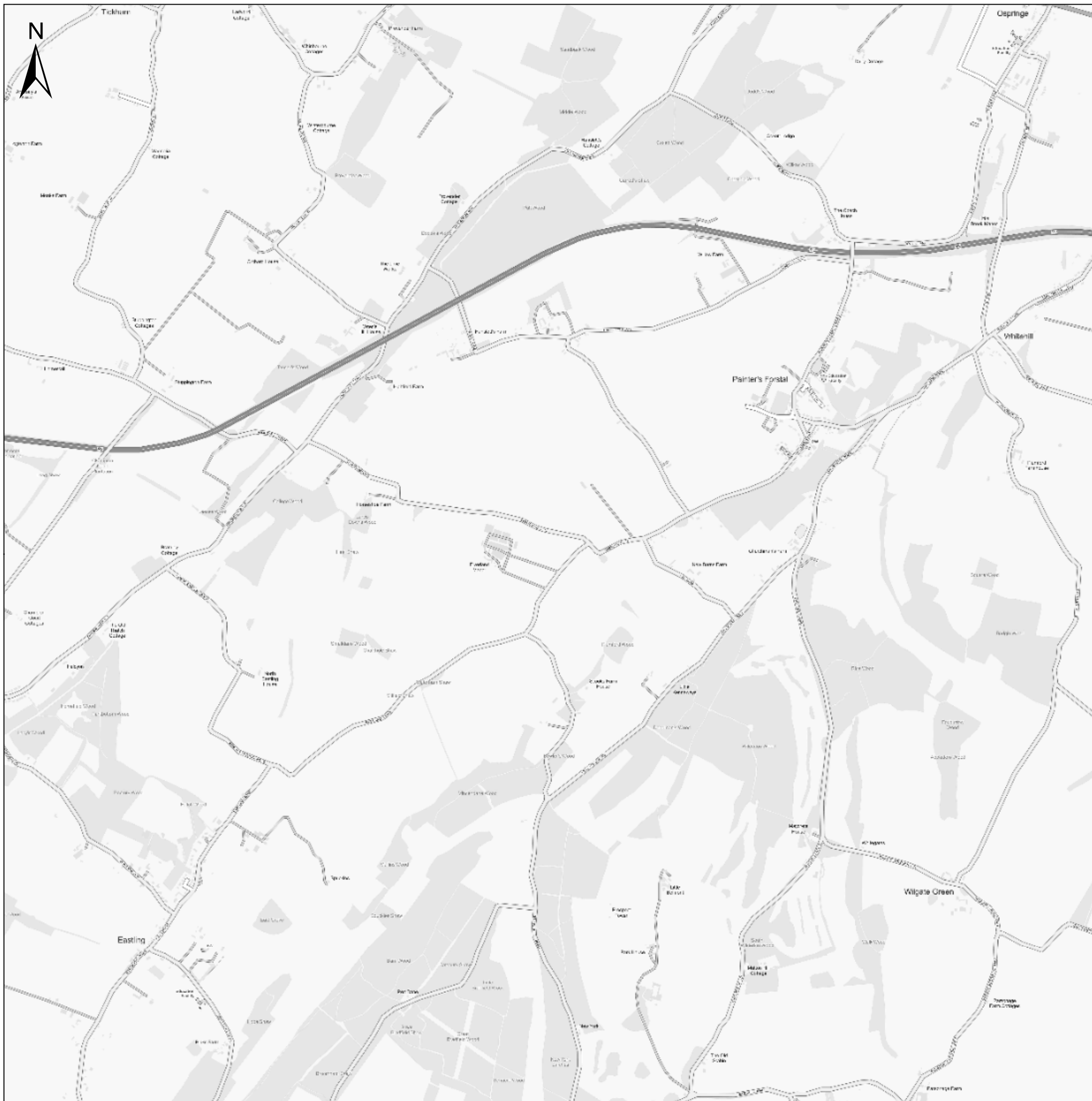


Contains Ordnance Survey data © Crown copyright and database right 2019. Contains public sector information licensed under the Open Government Licence v3.0.

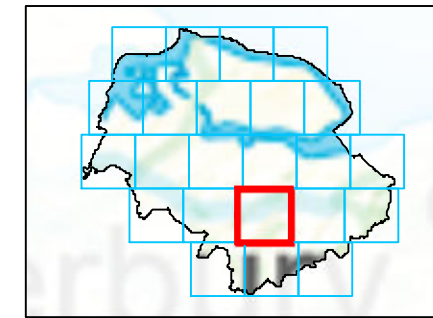
SWALE BOROUGH COUNCIL SFRA: APPENDIX H - ENVIRONMENT AGENCY FLOOD DEFENCE TYPE

This document is the property of Jeremy Benn Associates Ltd. It shall not be reproduced in whole or in part, nor disclosed to a third party, without the permission of Jeremy Benn Associates Ltd.





Key Plan



Legend

- Swale Borough
- Environment Agency defence**
- Bridge abutment
- Demountable defence
- Embankment
- Flood gate
- High Ground
- Wall

Notes

Environment Agency defences are shown with a standard of protection which is against a 5% AEP event or more. Man-made and natural defences which may arise, for instance due to the presence of naturally high ground adjacent to a settlement, have been considered.



Contains Ordnance Survey data © Crown copyright and database right 2019. Contains public sector information licensed under the Open Government Licence v3.0.

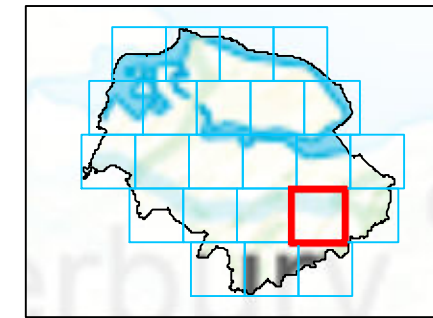
SWALE BOROUGH COUNCIL SFRA: APPENDIX H - ENVIRONMENT AGENCY FLOOD DEFENCE TYPE

This document is the property of Jeremy Benn Associates Ltd. It shall not be reproduced in whole or in part, nor disclosed to a third party, without the permission of Jeremy Benn Associates Ltd.












Key Plan



Legend

-  Swale Borough
- Environment Agency defence**
-  Bridge abutment
-  Demountable defence
-  Embankment
-  Flood gate
-  High Ground
-  Wall

Notes

Environment Agency defences are shown with a standard of protection which is against a 5% AEP event or more. Man-made and natural defences which may arise, for instance due to the presence of naturally high ground adjacent to a settlement, have been considered.



Contains Ordnance Survey data © Crown copyright and database right 2019. Contains public sector information licensed under the Open Government Licence v3.0.

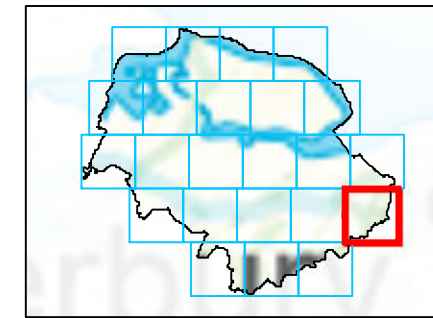
SWALE BOROUGH COUNCIL SFRA: APPENDIX H - ENVIRONMENT AGENCY FLOOD DEFENCE TYPE

This document is the property of Jeremy Benn Associates Ltd. It shall not be reproduced in whole or in part, nor disclosed to a third party, without the permission of Jeremy Benn Associates Ltd.





Key Plan



Legend

- Swale Borough
- Environment Agency defence**
- Bridge abutment
- Demountable defence
- Embankment
- Flood gate
- High Ground
- Wall

Notes

Environment Agency defences are shown with a standard of protection which is against a 5% AEP event or more. Man-made and natural defences which may arise, for instance due to the presence of naturally high ground adjacent to a settlement, have been considered.



Contains Ordnance Survey data © Crown copyright and database right 2019. Contains public sector information licensed under the Open Government Licence v3.0.

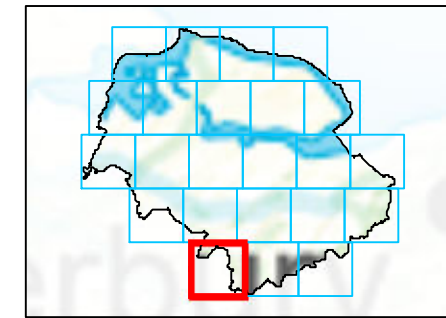
SWALE BOROUGH COUNCIL SFRA: APPENDIX H - ENVIRONMENT AGENCY FLOOD DEFENCE TYPE

This document is the property of Jeremy Benn Associates Ltd. It shall not be reproduced in whole or in part, nor disclosed to a third party, without the permission of Jeremy Benn Associates Ltd.





Key Plan



Legend

- Swale Borough
- Environment Agency defence**
- Bridge abutment
- Demountable defence
- Embankment
- Flood gate
- High Ground
- Wall

Notes

Environment Agency defences are shown with a standard of protection which is against a 5% AEP event or more. Man-made and natural defences which may arise, for instance due to the presence of naturally high ground adjacent to a settlement, have been considered.



Contains Ordnance Survey data © Crown copyright and database right 2019. Contains public sector information licensed under the Open Government Licence v3.0.

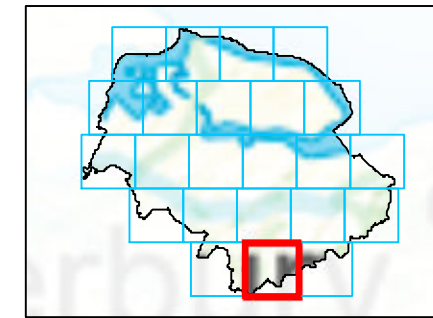
SWALE BOROUGH COUNCIL SFRA: APPENDIX H - ENVIRONMENT AGENCY FLOOD DEFENCE TYPE

This document is the property of Jeremy Benn Associates Ltd. It shall not be reproduced in whole or in part, nor disclosed to a third party, without the permission of Jeremy Benn Associates Ltd.





Key Plan



Legend

- Swale Borough
- Environment Agency defence**
- Bridge abutment
- Demountable defence
- Embankment
- Flood gate
- High Ground
- Wall

Notes

Environment Agency defences are shown with a standard of protection which is against a 5% AEP event or more. Man-made and natural defences which may arise, for instance due to the presence of naturally high ground adjacent to a settlement, have been considered.



Contains Ordnance Survey data © Crown copyright and database right 2019. Contains public sector information licensed under the Open Government Licence v3.0.

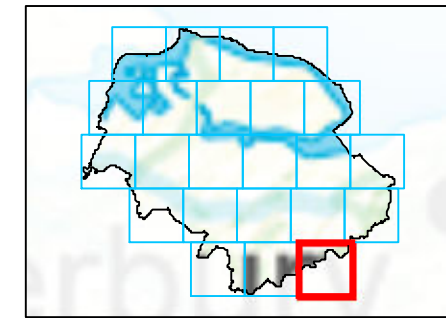
SWALE BOROUGH COUNCIL SFRA: APPENDIX H - ENVIRONMENT AGENCY FLOOD DEFENCE TYPE

This document is the property of Jeremy Benn Associates Ltd. It shall not be reproduced in whole or in part, nor disclosed to a third party, without the permission of Jeremy Benn Associates Ltd.





Key Plan



Legend

- Swale Borough
- Environment Agency defence**
- Bridge abutment
- Demountable defence
- Embankment
- Flood gate
- High Ground
- Wall

Notes

Environment Agency defences are shown with a standard of protection which is against a 5% AEP event or more. Man-made and natural defences which may arise, for instance due to the presence of naturally high ground adjacent to a settlement, have been considered.



Contains Ordnance Survey data © Crown copyright and database right 2019. Contains public sector information licensed under the Open Government Licence v3.0.

**SWALE BOROUGH COUNCIL
SFRA: APPENDIX H - ENVIRONMENT AGENCY
FLOOD DEFENCE TYPE**

This document is the property of Jeremy Benn Associates Ltd. It shall not be reproduced in whole or in part, nor disclosed to a third party, without the permission of Jeremy Benn Associates Ltd.

